

# Lakemaps

## MAP CATALOG

# 2023

## WE'VE GOT MAPS!

- LAKEMAPS  
Plastic carded maps  
& PAL (Paper Area Lakemaps)
- EZ WEIGH RULERS  
Pocket & Decal Styles
- FISHING HOT SPOTS  
Maps, Books & Rulers
- SPORTSMAN'S CONNECTION  
Fishing Guides & Outdoor Atlas
- LAKEMASTER  
GPS Maps
- \*NEW\* FISHER MAPS  
BWCA and Quetico Provincial Park
- WHERE TO CATCH'EM FISHING MAPS
- REELBOTTOM  
1 Foot GPS Contour Maps
- KING TUTTS MAPS  
Mille Lacs & Leech
- DELORME STATE ATLASES
- PUBLIC HUNTING AREA MAPS  
MINNESOTA & WISCONSIN
- \*NEW\* RAND MCNALLY  
Atlases and Maps
- \*NEW\* NATIONAL GEOGRAPHIC MAPS

**CALL US TODAY!**

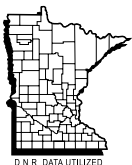
**507-332-8484**

or FAX 1-800-800-3939

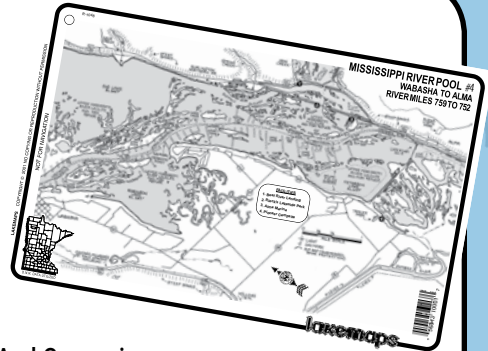
**Lakemaps**

2838 Vicksburg Lane North • Plymouth, MN 55447

Email: [lakemaps@eastview.com](mailto:lakemaps@eastview.com)



# Lakemaps



DEALER COST RETAIL PRICE

7x11 MAP.....\$2.50 .....\$4.95

NOTE... SET PRICES APPLY ONLY TO LAKES & RIVERS SOLD AS MULTI-PART MAP SETS AS SHOWN ON THIS LIST.

2 map set..... Dealer Cost \$4.00 Retail \$6.00  
3 map set..... Dealer Cost \$5.00 Retail \$7.25  
4 & 5 map sets ..... Dealer Cost \$6.00 Retail \$8.50

## LAKEMAPS

Lakemaps Are Printed On A White 7 X 11 Inch Plastic Card For Durability And Convenience

### Minnesota

#### AITKIN CO.

\_\_\_10101 BIG PINE / Round  
\_\_\_10102 BIG SANDY / Aitkin  
\_\_\_10103 CEDAR  
\_\_\_10104 CLEAR / Sugar  
\_\_\_10105 DAM / Long / Rabbit  
\_\_\_10106 ELM ISLAND / Lone  
\_\_\_10107 ESOUAGAMAH  
\_\_\_10108 FARM ISLAND / Pine  
\_\_\_10109 GUN / French  
\_\_\_10110 HANGING KETTLE / Ripple  
\_\_\_10111 HILL  
\_\_\_10113 MILLE LACS - 3 map set.  
\_\_\_10122 -MILLE LACS - Gen. Guide  
\_\_\_10123 -MILLE LACS - North Half  
\_\_\_10124 -MILLE LACS - South Half  
\_\_\_10114 MINNEWAWA / Horsehoe / Round  
\_\_\_10116 ROUND (Near Waukenabo)  
\_\_\_10118 SISSABAGAMAH Nord / Section 10 & 12 / Hansen / Four  
\_\_\_10119 SPIRIT / Hickory  
\_\_\_10120 WAUKENABO  
\_\_\_10125 WILKENS / Fleming / Jenkins

#### ANOKA CO.

\_\_\_10201 CENTERVILLE / Peltier  
\_\_\_10202 COON  
\_\_\_10203 GEORGE  
\_\_\_10204 HAM / Netta  
\_\_\_10205 LINWOOD / Martin

#### BECKER CO.

\_\_\_10301 BAD MEDICINE  
\_\_\_10302 BIG SUGAR BUSH  
\_\_\_10332 BOOT  
\_\_\_10330 BUFFALO / Rock / Rice  
\_\_\_10303 CORMORANT, Big / Lief  
\_\_\_10304 CORMORANT, Little  
\_\_\_10305 CORMORANT, Middle / Up.  
\_\_\_10306 COTTON / Pickeral  
\_\_\_10307 DETROIT  
\_\_\_10308 ELBOW / Pike  
\_\_\_10309 FLOYD / Little Floyd  
\_\_\_10310 HEIGHT OF LAND  
\_\_\_10311 ICE CRACKING / Round  
\_\_\_10312 IDA  
\_\_\_10313 ISLAND  
\_\_\_10328 JUGGLER  
\_\_\_10314 LITTLE BEMIDJI  
\_\_\_10316 LONG  
\_\_\_10317 MANY POINT  
\_\_\_10318 MAUD / Eunice  
\_\_\_10319 MELISSA  
\_\_\_10321 SALLIE  
\_\_\_10322 SHELL  
\_\_\_10329 STRAIGHT  
\_\_\_10323 STRAWBERRY  
\_\_\_10331 TAMARAC  
\_\_\_10324 TOAD / L. Toad / Twin  
\_\_\_10325 TULABY / Little Elbow  
\_\_\_10326 TWO INLETS / Hungry Man  
\_\_\_10327 WHITE EARTH

#### BELTRAMI CO.

\_\_\_10401 ANDRUSIA  
\_\_\_10402 BELTRAMI  
\_\_\_10403 BEMIDJI  
\_\_\_10404 BIG  
\_\_\_10405 BLACK DUCK  
\_\_\_10406 CASS  
\_\_\_10419 CLEARWATER  
\_\_\_10407 GRACE  
\_\_\_10408 GULL  
\_\_\_10410 IRVING / Marquette  
\_\_\_10409 KITCHI  
\_\_\_10411 MOOSE  
\_\_\_10412 MOVIL  
\_\_\_10413 PIMUSHE  
\_\_\_10414 THREE ISLAND  
\_\_\_10415 TURTLE RIVER / Long  
\_\_\_10416 TURTLE / Little Turtle  
\_\_\_10417 TWIN, North / South  
\_\_\_10420 UPPER RED LAKE  
\_\_\_10418 WOLF / Little Wolf

#### BENTON CO.

\_\_\_10501 LITTLE ROCK

#### BIG STONE CO.

\_\_\_10602 ARTICHOKE  
\_\_\_10603 BIG STONE -2 Map Set

\_\_\_10604 -map 1 Ortonville to mile #10  
\_\_\_10605 -map 2 Mile #10 to mile #26

#### BLUE EARTH CO.

\_\_\_10701 BALLANTYNE / Duck  
\_\_\_10702 CRYSTAL / Loon  
\_\_\_10703 EAGLE / George  
\_\_\_10704 LURA / Bass  
\_\_\_10707 MADISON

#### BROWN CO.

\_\_\_14801 HANSKA / Clear

#### CARLTON CO.

\_\_\_10801 BIG  
\_\_\_10802 EAGLE / Island  
\_\_\_10803 HANGING HORN

#### CARVER CO.

\_\_\_10901 ANN / Lucy / Susan  
\_\_\_10904 MINNEWASHITA  
\_\_\_10906 PIERSONS / Bavaria / Wasserman  
\_\_\_10907 RILEY  
\_\_\_10908 STIEGER / Auburn / Parley  
\_\_\_10909 ZUMBRA / Shutz / Virginia  
\_\_\_10911 WACONIA

#### CASS CO.

\_\_\_11001 ADA  
\_\_\_11002 BABY / Mann / McKeown  
\_\_\_11004 BIG DEEP  
\_\_\_11005 BIG / Rice / Deep Portage  
\_\_\_11006 BIRCH (Near Hackensack)  
\_\_\_11007 BLACKWATER / Mule  
\_\_\_11008 BOY / Swift / Towline  
\_\_\_11010 GIRL  
\_\_\_11011 GULL  
\_\_\_11012 HAND / Hay  
\_\_\_11013 HATTIE  
\_\_\_11014 HORSESHOE / Ox Yoke  
\_\_\_11015 HOWARD  
\_\_\_11016 INGUADONA  
\_\_\_11017 ISLAND / Stevens

#### 11018 LEECH - 4 Map Set

\_\_\_11003 -GENERAL GUIDE  
\_\_\_11054 -North East Section  
\_\_\_11055 -South East Section  
\_\_\_11056 -Western Section  
\_\_\_11019 LIND / Sandburn / Bowen  
\_\_\_11020 LITTLE BOY  
\_\_\_11021 LONG / Kego (LONGVILLE)  
\_\_\_11009 MARGARET  
\_\_\_11025 MOCCASIN  
\_\_\_11052 NISSWA / Roy / Upper Gull  
\_\_\_11057 NORWAY  
\_\_\_11026 PIKE BAY  
\_\_\_11027 PINE MOUNTAIN  
\_\_\_11028 PLEASANT  
\_\_\_11029 PONTO / Island / Long #2  
\_\_\_11030 PORTAGE / Little Portage  
\_\_\_11050 ROOSEVELT -Lawrence / Leavitt  
\_\_\_11032 SAND, Big (Near Remer)  
\_\_\_11035 STEAMBOAT  
\_\_\_11036 STONEY / Webb / Larson  
\_\_\_11037 SUGKER / Low / Mid / Up  
\_\_\_11038 SUGAR (North of Remer)  
\_\_\_11040 SYLVAN  
\_\_\_11041 TEN MILE  
\_\_\_11042 THIRTEEN  
\_\_\_11043 THUNDER  
\_\_\_11045 TRELPIE Upper / Lower  
\_\_\_11046 WABEDO  
\_\_\_11049 WASHBURN  
\_\_\_11048 WOMAN / Girl

#### CHISAGO CO.

\_\_\_11109 CENTER, NORTH / Little  
\_\_\_11110 CENTER, SOUTH / Kroon  
\_\_\_11101 COMFORT / Little Comfort  
\_\_\_11102 FISH / Horsehoe  
\_\_\_11103 GOOSE Chain of Lakes (Goose, Mandall, Rabour)  
\_\_\_11104 GREEN / No. Green  
\_\_\_11106 LINDSTROM, North  
\_\_\_11107 LINDSTROM, South / CHISAGO  
\_\_\_11111 RUSH, East  
\_\_\_11112 RUSH, West  
\_\_\_11113 SUNRISE

#### CLEARWATER CO.

\_\_\_11203 HOOT OWL / Pickeral  
\_\_\_11204 ITASCA  
\_\_\_11207 LONG LOST  
\_\_\_11210 PINE

#### COOK CO.

\_\_\_11342 ALPINE / Jasper / Red Rock  
\_\_\_11303 BRULE / Temperance, No / So.  
\_\_\_11305 CARIBOU / Agnes  
\_\_\_11306 CASCADE  
\_\_\_11307 CHEROKEE (BWCA)  
\_\_\_11308 CLEARWATER / Caribou  
\_\_\_11309 CRESCENT / Boulder /Lichen  
\_\_\_11311 DEVIL TRACK  
\_\_\_11313 EAST BEARSKIN (BWCA)  
\_\_\_11343 ELBOW/Finger/Fear/Timber/Whitefish  
\_\_\_11314 FLOUR  
\_\_\_11344 FOURMILE / Toohey  
\_\_\_11315 GREENWOOD  
\_\_\_11316 GUNFLINT / Little Gunflint / Magnetic  
\_\_\_11302 HUNGRY JACK / Bearskin / Duncan / Moss / Daniels(BWCA)  
\_\_\_11345 KEMO / Pine / E & W Twin  
\_\_\_11346 LOON (Gunflint Trail)  
\_\_\_11317 NORTH / South (BWCA)  
\_\_\_11319 PIKE  
\_\_\_11320 PINE / McFarland / E & W Pike  
\_\_\_11321 POPLAR /Caribou /Lizz / Meads  
\_\_\_11322 ROSE (BWCA)

#### 11323 SAGANAGA - 3 map set

\_\_\_11336 -Map 1 - Gull River. Flow. to Red Rock Bay  
\_\_\_11337 -Map 2 - Campers Isl. to N. E. Bay & Red Sucker Bay  
\_\_\_11338 -Map 3 - Blueberry Isl. to Cache Bay

\_\_\_11324 SAWBILL / Alton / Smoke / Burnt (BWCA - Entry Point)

\_\_\_11325 SEAGULL (BWCA)  
\_\_\_11328 TROUT  
\_\_\_11347 TWO ISLAND

#### CROW WING CO.

\_\_\_11403 BAY  
\_\_\_11405 BORDEN / Kenny  
\_\_\_11406 CAMP  
\_\_\_11450 CLARK  
\_\_\_11408 CLEARWATER  
\_\_\_11409 CROOKED / Hanks / Portage  
\_\_\_11410 CROSBY-IRONTON Mine Pits  
\_\_\_11412 CROW WING  
\_\_\_11413 CULLEN, Lower, Upper & Mid.  
\_\_\_11415 EDWARD  
\_\_\_11416 EMILY / Mary/ Ruth  
\_\_\_11417 FOX, East & West / Eagle  
\_\_\_11411 GILBERT / Rice- Miss. River to Riverton  
\_\_\_11418 GOODRICH / O'Brien  
\_\_\_11420 HORSESHOE (SANDBAR)  
\_\_\_11421 HUBERT  
\_\_\_11422 KEGO / Mitchell  
\_\_\_11423 KIMBALL / Bass / Star  
\_\_\_11424 LIZZIE / Jaill  
\_\_\_11425 LOWER SOUTH LONG  
\_\_\_11428 MISSION, Upper / Lower  
\_\_\_11430 NOKAY / Eagle / Heron  
\_\_\_11431 NORTH LONG  
\_\_\_11432 OSSAWINNAMAKEE / Strawberry  
\_\_\_11433 PELICAN / Little Pelican  
\_\_\_11435 RABBIT  
\_\_\_11436 ROUND / Bass / Gladstone  
\_\_\_11438 SERPENT  
\_\_\_11439 SIBLEY / Mayo  
\_\_\_11440 SMITH  
\_\_\_11448 TURTLE / Partridge  
\_\_\_11442 UPPER HAY  
\_\_\_11443 UPPER SOUTH LONG  
\_\_\_11444 WHITEFISH (Near Mille Lacs)

#### 11445 WHITEFISH CHAIN-4 Map Set

\_\_\_11441 -GENERAL GUIDE  
\_\_\_11434 -UPPER WHITEFISH / Low. Hay  
\_\_\_11419 -LOWER WHITEFISH / Big Trout  
\_\_\_11402 -CROSS-Rush / Dagget -Little Pine

#### DAKOTA CO.

\_\_\_11504 BYLLESBY  
\_\_\_11501 CRYSTAL / Lac Lavon  
\_\_\_11505 GUN CLUB / Snelling / Gravel Pits  
\_\_\_11502 MARION  
\_\_\_11503 ORCHARD

#### DOUGLAS CO.

\_\_\_11601 ANDREWS  
\_\_\_11626 BLACKWELL / Pocket / Rachel  
\_\_\_11602 CARLOS  
\_\_\_11603 CHIPPEWA / L. CHIPPEWA / Devils  
\_\_\_11604 COWDRY / Stony / Louise  
\_\_\_11605 DARLING  
\_\_\_11606 GENEVA / Victoria / Jessiel / Burgen  
\_\_\_11607 IDA  
\_\_\_11608 IRENE  
\_\_\_11609 LATOKA

\_\_\_11610 LE HOMME DIEU  
\_\_\_11612 LOBSTER  
\_\_\_11613 MAPLE  
\_\_\_11614 MARY  
\_\_\_11615 MILL / Grill  
\_\_\_11616 MILTONA  
\_\_\_11617 MINA  
\_\_\_11618 MOSES / Aaron  
\_\_\_11620 OSAKIS  
\_\_\_11625 OSCAR / L. Oscar  
\_\_\_11627 RED ROCK  
\_\_\_11623 SMITH

#### GRANT CO.

\_\_\_11701 PELICAN  
\_\_\_11702 POMME DE TERRE

#### HENNEPIN CO.

\_\_\_11825 BRYANT / Staring  
\_\_\_11801 BUSH / Hyland / Anderson  
\_\_\_11802 CALHOUN / Cedar / Lk. of Isles  
\_\_\_11804 CHRISTMAS / Lotus  
\_\_\_11805 EAGLE / Pike  
\_\_\_11806 FISH / Weaver  
\_\_\_11807 HARRIET  
\_\_\_11808 INDEPENDENCE  
\_\_\_11826 LONG  
\_\_\_11811 MEDICINE  
\_\_\_11812 MINNETONKA -4 map set  
\_\_\_11810 -GENERAL GUIDE  
\_\_\_11818 -map 1 -Eastern Bays & Low Basin  
\_\_\_11819 -map 2 -Western Bays & Up Basin  
\_\_\_11820 -map 3 -Northern Bays

\_\_\_11813 NOKOMIS / Hlawatha  
\_\_\_11824 PETER / Spurzem / Half Moon  
\_\_\_11815 SARAH / Rebecka  
\_\_\_11817 WHALETAIL / Little Long / Dutch

#### HUBBARD CO.

\_\_\_11902 BELLETAINE  
\_\_\_11903 BENEDICT  
\_\_\_11929 BIG SAND  
\_\_\_11904 BIG STONY / Little Stony  
\_\_\_11905 Blue / Pickeral/Boulder/Little Sand  
\_\_\_11906 BOTTLE, Up, & Lo. / Stocking  
\_\_\_11908 CROOKED, East / Middle  
\_\_\_11909 1ST, 2ND CROW WING  
\_\_\_11910 3RD & 4TH CROW WING  
\_\_\_11911 5TH-6TH & 7TH CROW WING  
\_\_\_11912 8TH-9TH & 10TH CROW WING  
\_\_\_11914 11TH CROW WING / Bass  
\_\_\_11915 DUCK / Palmer  
\_\_\_11916 EAGLE / Island  
\_\_\_11917 FISH HOOK  
\_\_\_11918 GARFIELD  
\_\_\_11919 GEORGE / Paine  
\_\_\_11921 KABEKONA  
\_\_\_11922 LITTLE MANTRAP  
\_\_\_11923 LONG  
\_\_\_11924 MANTRAP / Bad Ax  
\_\_\_11926 PLANTAGANETTE  
\_\_\_11928 POTATO  
\_\_\_11931 SPIDER  
\_\_\_11925 WEST CROOKED

#### ISANTI CO.

\_\_\_12001 BLUE  
\_\_\_12002 FANNIE / Skogman  
\_\_\_12003 GREEN / Spectacle  
\_\_\_12004 LONG / Francis

#### ITASCA CO.

\_\_\_12101 BALL CLUB  
\_\_\_12102 BALSAM  
\_\_\_12103 BASS / Little Bass  
\_\_\_12104 BIG DEER (near Effie)  
\_\_\_12143 BIG OLE / Big Island / Crooked / Three Island  
\_\_\_12106 BOWSTRING  
\_\_\_12142 CLUBHOUSE / East / Slauson (Rice River Chain of Lakes)  
\_\_\_12141 COON / Sandwick  
\_\_\_12108 CROOKED / Moose  
\_\_\_12109 CUTFOOT SIOUX  
\_\_\_12110 DEER (near Grand Rapids)  
\_\_\_12145 DIXON / Dunbar  
\_\_\_12111 GRAVE / Caribou  
\_\_\_12112 ISLAND  
\_\_\_12146 JACK THE HORSE / Bevo / Big & Little Dick / Johnson  
\_\_\_12113 JESSIE / Little Jessie  
\_\_\_12114 JOHNSON  
\_\_\_12115 LITTLE CUTFOOT SIOUX  
\_\_\_12119 LITTLE WINNIBIGOSHISH  
\_\_\_12120 MOOSE / L. Moose (near DEER)  
\_\_\_12121 MOOSE (near Northhome)  
\_\_\_12122 NORTH STAR

\_\_\_12123 POKEGAMA  
\_\_\_12124 PRAIRIE  
\_\_\_12125 RICE / Loon  
\_\_\_12126 ROUND  
\_\_\_12127 SAND  
\_\_\_12130 SPIDER / Long  
\_\_\_12131 SPLIT HAND / L. Split Hand  
\_\_\_12129 SUGAR  
\_\_\_12132 SWAN  
\_\_\_12133 TROUT (near COLERAINE)  
\_\_\_12134 TROUT / Little Trout  
\_\_\_12135 TURTLE  
\_\_\_12136 WABANA / L. Wabana / Bluwewater

#### 12138 WINNIBIGOSHISH-3 Map Set

\_\_\_12137 -Winnibigoshish Gen. Guide  
\_\_\_12139 -North Half  
\_\_\_12140 -South Half

#### KANABEC CO.

\_\_\_12201 ANN  
\_\_\_12202 BASS / Eleven  
\_\_\_12203 FISH  
\_\_\_12204 KNIFE  
\_\_\_12205 MUD  
\_\_\_12206 MUD

#### KANDIYOHI CO.

\_\_\_12301 ANDREW  
\_\_\_12302 BIG KANDIYOHI  
\_\_\_12303 DIAMOND  
\_\_\_12304 EAGLE / LONG/RINGO  
\_\_\_12305 FLORIDA  
\_\_\_12306 GREEN  
\_\_\_12307 LONG (near PAYNESVILLE)  
\_\_\_12309 NEST  
\_\_\_12310 NORWAY / Games

#### KOOSCHICHING CO.

\_\_\_12401 RAINY -4 map set  
\_\_\_12403 map 1 -Kettle Falls-Soldier Pt.  
\_\_\_12404 map 2 -Soldier Pt. Hwy. 11 bk bay  
\_\_\_12405 map 3 -Hwy. 11 Bridge to Manitou  
\_\_\_12406 map 4 -Red Cut Bay

#### LAC QUI PARLE CO.

\_\_\_14901 LAC QUI PARLE

#### LAKE CO.

\_\_\_12501 ALICE (BWCA)  
\_\_\_12503 BASSWOOD -3 map set  
\_\_\_12535 -map 1 -Jackfish & Pipestone Bays  
\_\_\_12536 -map 2 -Basswood Falls to North Bay & Can. Pt.  
\_\_\_12537 -map 3 -Back Bay to Inlet Bay  
\_\_\_12563 BIRCH/Sucker [Border] (BWCA)  
\_\_\_12550 CYPRESS (U.S. -Border) (BWCA)  
\_\_\_12505 DISAPPOINTMENT / Parent  
\_\_\_12506 DUMBELL  
\_\_\_12507 ENSIGN (BWCA)  
\_\_\_12508 FALL / Newton (BWCA)  
\_\_\_12509 FARM / Garden / So. Farm - (Kawishiwi River -North Fork)  
\_\_\_12561 FRASER (BWCA)  
\_\_\_12510 GABBRO / Bald Eagle (BWCA)  
\_\_\_12532 GREENWOOD  
\_\_\_12531 HARRIET / Wilson / Sister / Dam 5  
\_\_\_12512 HORSE (BWCA)  
\_\_\_12513 IMA (BWCA)  
\_\_\_12514 INSULA (BWCA) -Kawishiwi River -North Fork (order Farm Lake)  
\_\_\_12560 KAWISHIWI R. -South Fork (Birch Lake to Lake One)  
\_\_\_12517 KEKEKABEC (BWCA)  
\_\_\_12549 KNIFE -3 Map Set (U.S.-Canada)  
\_\_\_12546 map 1 -KNIFE (West Arm)  
\_\_\_12547 map 2 -KNIFE (East, Little Knife)  
\_\_\_12548 map 3 -KNIFE (South Arm)  
\_\_\_12518 LAKE ONE (BWCA)  
\_\_\_12519 LAKES TWO, THREE, & FOUR  
\_\_\_12521 LAX  
\_\_\_12522 MOOSE (BWCA)  
\_\_\_12523 NEWFOUND / Sucker (BWCA)  
\_\_\_12551 OGISHEMUNCIE (BWCA)  
\_\_\_12525 OJIBWAY / Triangle  
\_\_\_12526 PERENT (Sawbill Landing) (BWCA)  
\_\_\_12527 SNOWBANK (BWCA)  
\_\_\_12562 THOMAS (BWCA)  
\_\_\_12529 WHITE IRON  
\_\_\_12533 WINDY





**IRON CO.**

- 21512 TURTLE FLAMBEAU - 4 MAP SET
- 21513 -TURTLE-FLAMBEAU Gen. Guide
- 21514 -TURTLE-FLOW -Dam to Trude Lk
- 21515 -TURTLE-FLAMBEAU -Bear R.
- 21516 -TURTLE-FLAMBEAU -Beaver Cr

**JEFFERSON CO.**

- 21601 KOSHKONONG
- 21602 ROCK
- 21604 RIPLEY

**KENOSHA CO.**

- 24001 POWERS / Twin Lakes
- 24002 SILVER

**LA FAYETTE CO.**

- 23901 YELLOWSTONE
- Yellowstone State Park

**LINCOLN CO.**

- 22004 MOHAWKSIN
- 22006 SPIRIT RIVER FLOWAGE

**MARINETTE CO.**

- 22101 CALDRON FALLS RES.
- 22102 HIGH FALLS RES.
- 22103 NOQUEBAY

**ONEIDA CO.**

- 22203 BIG
- 22204 BIG FORK/Little Fork
- 22205 BIG STONE/Medicine/Spirit
- 22245 BOOTH/Buckskin/Clear
- 22208 CARROLL
- 22209 CLEAR
- 22213 DAM
- 22214 DEER/Dog/Throughfare
- 22217 HORSEHEAD/Two, No. & So.
- 22219 JULIA
- 22249 KATHERINE
- 22218 KATHAN
- 22220 KAWAGUESAGA
- 22223 LONG
- 22224 MINOCCUA
- 22229 PELICAN
- 22231 PLANTING GROUND/Island
- 22232 SAND
- 22233 SEVEN MILE/Lone Stone
- 22234 SHISHBOGAMA
- 22236 SQUIRREL
- 22237 SUGAR CAMP/Indian
- 22239 THREE LAKES CHAIN(Gen.Guide)
- 22241 TOMAHAWK
- 22242 TWO SISTERS
- 22244 WILLOW FLOWAGE (3 map set)
- 22246 -South East Arm (Dam No.)

- 22247 -South West Arm (Willow River)
- 22248 -North Arm (Tomahawk River)

**POLK CO.**

- 22302 BALSAM
- 22303 BIG/Church Pine
- 22304 BONE
- 22305 BUTTERNUT, Big
- 22306 BUTTERNUT, Little
- 22307 CEDAR
- 22308 DEER
- 22309 HALF MOON
- 22310 LONG / Loveless
- 22311 ROUND, BIG
- 22312 WAPOGASSET

**PRICE CO.**

- 23702 BUTTERNUT
- 23701 PIKE CHAIN(Pike/Round/Turner)

**RACINE CO.**

- 22402 BROWNS
- 22404 TICHIGAN
- 22405 WAUBEESSE/Long/DeNoon
- 22406 WIND

**RUSK CO.**

- 22503 DAIRYLAND RES./LADYSMITH
- 22509 FIRESIDE LAKES/Sand
- ISLAND (See Chippewa Co.)
- POTATO (See Chippewa Co.)

**SAUK CO.**

- 22601 DEVILS
- 22602 REDSTONE

**SAWYER CO.**

- 22701 CHETAC
- 22702 CHIPPEWA FLOW. - 4 map set
- 22716 map #1 -Dam to Big Timber Isl.
- 22717 map #2 -Big Timber to Musky Bay
- 22718 map #3 -Herman's to Rice Lake
- 22719 map #4 -Rice Lake to Squaw Bay
- 22711 GHOST
- 22703 GRINDSTONE
- 22704 LAC COURTE O'REILLES
- 22705 LOST LAND
- 22706 MOOSE
- 22707 NELSON
- 22708 ROUND/Little Round
- 22709 SAND
- 22710 SISSABAGAMA
- 22715 SPIDER CHAIN OF LAKES
- 22712 TEAL
- 22714 WHITEFISH

**SHAWANO CO.**

- 22802 SHAWANO

**ST. CROIX CO.**

- 22901 BASS
- 22903 MALLALIEU
- 22902 WILLOW RIVER FLOWAGE

**TAYLOR CO.**

- 23601 MILLER DAM FLOWAGE
- (Chequamegon Waters Flow.)

**VILAS CO.**

- 23045 ANNABELLE
- 23001 ANVIL
- 23002 ARBOR VITAE, Big/Little
- 23003 ARMOUR/ Horsehead
- 23055 BALLARD/Irving/White Birch
- 23006 BIG MUSKELLUNGE/Allequash
- 23007 BIG SAND/Long
- 23008 BIRCH
- 23009 BLACK OAK
- 23051 BOULDER
- 23050 CIRCLE LILY
- 23010 CLEAR
- 23011 CRAB
- 23012 CRAWLING STONE
- 23053 DEAD PIKE
- 23013 DEERSKIN

**23022 EAGLE R. CHAIN - 2 map set**

- 23004 -Callfish/cranberry/voyager
- 23005 -Eagle/yellow Birch/scattering Rice

**23049 ESCANABA - Lost Canoe/Nebish**

- 23015 FENCE
- 23018 FOUND
- 23019 GRESHAM, Upper/bay
- 23020 HARRIS
- 23021 HIGH/Fishtrap
- 23054 IKE WALTON
- 23024 KENTUCK
- 23025 LAC VIEUX DESERT
- 23026 LITTLE TROUT
- 23056 LOST
- 23028 LYNX
- 23047 OXBOW
- 23046 PALMER
- 23031 PRESQUE ISLE
- 23035 SNIPE/Muskellunge
- 23036 ST. GERMAIN, Big
- 23037 ST. GERMAIN, Little
- 23038 STAR
- 23052 SUGARBUSH(Up. Middle, Low.)
- 23048 TENDERFOOT
- 23039 TROUT
- 23040 TURTLE - No./ So.

- 23041 TWIN, No./ So.
- 23042 WHITE SAND/ Sleams
- 23043 WHITE SAND (near Escanaba)

**WALWORTH CO.**

- 23101 COMO
- 23109 BEULAH/ Booth/ Army
- 23102 DELAVAN
- 23104 GENEVA - 3 map set
- 23103 -GENEVA -Gen. Guide
- 23105 -GENEVA -West Half
- 23106 -GENEVA -East Half
- 23107 LAUDERDALE CHAIN
- (Green/Middle/Mill Lakes)
- 23108 WHITE WATER

**WASHBURN CO.**

- 23202 BASS, Big/Little / Pokegama
- 23203 BIRCH (Chetac Chain)
- 23204 CASEY/Island
- 23205 CHICOG
- 23206 GILMORE
- 23219 HORSESHOE
- 23208 KIMBALL/ Upper, Middle, Lower

**23209 LONG - 4 map set**

- 23222 General Guide
- 23223 map 1 North Bay Narrows
- 23224 map 2 North Arm to Kunz Is.
- 23225 map 3 Kunz Isl. - Gruenhagen Bay

**23210 MATHEWS**

- 23220 McLAIN
- 23211 MINONG FLOWAGE
- 23212 NANCY
- 23213 POTATO
- 23215 SHELL
- 23228 SPIDER CHAIN (1,2,3,4,5)
- 23216 SPOONER
- 23217 STONE
- 23218 TREGO LAKE
- 23221 TWIN LAKES

**WASHINGTON CO.**

- 23301 BIG CEDAR
- 23303 PIKE

**WAUKESHA CO.**

- 23401 LAC LA BELLE
- 23402 LITTLE MUSKEGO
- 23403 NAGAWICKA
- 23404 NEMAHBIN/ Nashota, Up. & Low.
- 23409 NORTH
- 23405 OCONOMOWOC
- 23406 OKAUCHEE
- 23407 PEWAUKEE
- 23410 PHANTOM UP/LO

- 23408 PINE
- 23412 SILVER

**WAUPACA CO.**

- 23801 WAUPACA CHAIN - 4 map set
- 23802 General Guide
- 23803 -Map 1 Mar/ Pope/ Manomin
- 23804 -Map 2 Columbia/Dake/Miner
- 23805 -Map 3 McCrossen/ Nessling
- WOLF RIVER (See Winnebago Co.)

**WINNEBAGO CO.**

- 23501 BUTTE DES MORTS
- 23502 POYGAN
- 23503 WINNEBAGO - 2 MAP SET
- 23506 - North Half
- 23507 - South Half
- 23504 WINNECONNE
- 23505 WOLF RIVER
- (Poygan to New London)

**ILLINOIS LAKES**

**LAKE CO.**

- 40101 FOX CHAIN OF LAKES - 2 map set
- 40102 -Fox/Nippersink/Pistakee
- 40104 -Grass/Catherine/Channel

**IOWA LAKES**

**ADAMS CO.**

- 30501 ICARIA

**APPANOOSE CO.**

- 30701 RATHBUN

**CERRO GORDO CO.**

- 30201 CLEAR

**DICKINSON CO.**

- 30102 OKOBOJI, EAST
- 30103 OKOBOJI, WEST
- 30104 SPIRIT

**MARION CO.**

- 30301 RED ROCK RES.

**POLK CO.**

- 30401 BIG CREEK RES.
- 30402 SAYLORVILLE RES.

**UNION CO.**

- 30601 GREEN VALLEY
- 30602 TWELVE Mile

**WHATSIT- WHATSITWEIGH**

A fish identification- location chart combined with a fish length to weight chart. Produced on our handy water-proof plastic card format. # CC-001

Dealer Cost \$1.00 Retail Price \$2.00



**FISHING & GPS LOG**

Keep track of your adventures with this handy 7 day fishing & 24 entry G.P.S. LOG on our waterproof plastic card format. # CC-002

Dealer Cost 50¢ Retail Price \$1.00



**EZ WEIGH RULERS**

EZ Weigh Rulers are the perfect item for measuring the length and estimating the weight of your catch. Perfect for catch and release or for meeting size regulations.



	Dealer Cost	Retail Price
Original Pocket Ruler 36"	\$0.50	\$1.00
NEW, More Fish, Pocket Folding 36"	\$1.00	\$2.00
Decal Stick-on, Adhesive 36"	\$2.50	\$4.95

**\*\* RESORT SPECIAL! GREAT GUEST GIFTS! \*\***

100 for \$25 Bulk Unpacked Pocket Rulers

**Paper Area Lakemaps (PAL)**

17" x 22" folded paper maps Dealer Cost \$2.50 Retail Price \$4.95



Area Grouping Of Lakes - Complete With Fish Identification Guide & More!						
MANKATO AREA LAKES # 90101	WATERVILLE- ELYSIAN LAKES # 90102	FARIBAULT AREA LAKES # 90103	METRO SOUTH AREA LAKES # 90104	N. WASH. CTY. AREA LAKES # 90106	SAGANAGA & SEAGULL # 90108	CHISAGO LAKES E. & W. RUSH # 90110
BALLANTYNE CRYSTAL DUCK EAGLE EMILY GEORGE GERMAN JEFFERSON LOON MADISON ROEMHILDT WASHINGTON	ELYSIAN FISH FRANCIS HORSHOE LILY RAYS REEDS SABRE SAKATAH SUNFISH TETONKA	CANNON CEDAR CIRCLE DUDLEY FOX FRENCH HUNT KELLY MAZASKA ROBERDS SHIELDS WELLS	CLEARY CEDAR CRYSTAL FISH KARL'S LAC LAVON MARION O' DOWD ORCHARD PRIOR SPRING THOLE	BALD EAGLE BIG CARNELIAN BIG MARINE FOREST SQUARE WHITE BEAR  89 HIGHLIGHTED FISHING AREAS!	ALPINE DEVILS ELBOW GNEISS JASPER MARABOEUF RED ROCK SAGANAGA SEAGULL  POPULAR BCWAW CANOE ROUTE!	CHISAGO COMFORT GREEN KROON LITTLE NORTH CENTER SOUTH CENTER NORTH LINDSTROM SOUTH LINDSTROM EAST RUSH WEST RUSH

G.P.S. IS HERE!		
• THREE TITLES TO CHOOSE FROM •		
MILLE LACS LAKE # 90105	WINNIBIGOSHISH CUTFOOT SIOUX # 90107	LEECH LAKE # 90109
A DETAILED DEPTH & STRUCTURE STUDY OF MILLE LACS LAKE! 64 G.P.S. COORDINATES WITH LONG. & LATT. GRID	A DETAILED DEPTH & STRUCTURE STUDY OF WINNIBIGOSHISH & CUTFOOT SIOUX 42 G.P.S. COORDINATES WITH LONG. & LATT. GRID	A DETAILED DEPTH & STRUCTURE STUDY OF LEECH LAKE 87 G.P.S. COORDINATES WITH LONG. & LATT. GRID





# Fishing Hot Spots®

## MAPS

Waterproof, folded fishing maps with lake depths and helpful fishing information.



### FISHING HOT SPOTS

"G" Series  
"M, L, & Q" Series  
60 Inch Adhesive Decal Ruler

DEALER COST	RETAIL PRICE
\$5.47	\$9.95
\$8.22	\$14.95
\$4.37	\$7.95

ITEM #	MINNESOTA
M229	Alexandria Chain (Douglas Co.)
G152	Bald Eagle Lake (Ramsey/Washington Co.)
G160	Big Marine Lake (Washington Co.)
G214	Big Stone Reservoir (Big Stone Co.) (MN/SD)
L137	Cass Lake/Pike Bay
G162	Clearwater Lake (Wright/Stearns Co.)
M392	Crane, Sandpoint Lakes
M221	Gull Lake (Crow Wing/Cass Co.)
G206	Independence Lake (Hennepin Co.)
G209	Island Lake Reservoir (St. Louis Co.)
L138	Kabetogama Lake
Q270	Lake of the Woods - NE - GPS
Q271	Lake of the Woods - NW - GPS
Q272	Lake of the Woods - SE - GPS
Q273	Lake of the Woods - SW - GPS (USA)
L139	Leech Lake (Cass Co.)
G207	Medicine Lake (Hennepin Co.)
L140	Mille Lacs
G170	Lake Miliona (Douglas Co.)
L141	Lake Minnetonka (Hennepin Co.)
G171	Lake Minnewaska (Pope Co.)
M245	Mississippi River-Pool 4 (incl. Lake Pepin-Mn/Wi)
L730	Mississippi River-Pool 5 & 5A

ITEM #	MINNESOTA
L732	Mississippi River-Pool 7
L733	Mississippi River-Pool 8
M391	Namakan Lake
G156	North Center Lake-Chisago Chain
G154	North Lindstrom Lake-Chisago Chain
G172	North Long Lake (Crow Wing Co.)
M243	Lake Osakis
L145	Pelican Lake (St. Louis Co. at Orr)
G173	Pelican Lake (Grant Co.)
G174	Prior Lake-Upper & Lower (Scott Co.)
Q274	Rainy Lake - North
Q275	Rainy Lake - South
G155	South Center Lake-Chisago Chain
G153	So. Lindstrom/Chisago Lakes
M230	St. Croix River (Prescott to Stillwater)
M231	St. Croix River (Stillwater to St. Croix Falls)
L147	Vermilion Lake
G176	Lake Waconia (Carver Co.)
G257	White Bear Lake
L148	Whitefish Chain
L149	Lake Winnibigoshish
M241	Woman Lake Chain

ITEM #	WISCONSIN
G259	Balsam (Polk)
G245	Bone (Polk)
L236	Chequamegon Bay (Bayfield)
L238	Chippewa Flowage (Sawyer)
G247	Deer (Polk)
G255	Wapogasset (Polk)
G256	Yellow (Burnett)

Other Wisconsin FHS on Request

ITEM #	IOWA
M261	Okoboji
M264	Rathbun
M263	Saylorville
M260	Spirit Lake

CALL FOR INFORMATION ON MAPS AVAILABLE FOR OTHER STATES.

Dealer Cost: \$15.00 **Sportsman's Connection Books** Retail Price: \$24.95


### MINNESOTA GUIDES

SC 6686	Alexandria & Stearns/Todd
SC 6688	Brainerd/Aitkin
SC 6685	Detroit Lakes/Ottertail
SC 6704	Arrowhead
SC 6687	Grand Rapids/Bemidji
SC 6684	Leech Lake/Park Rapids
SC 6690	Southern Minnesota
SC 6689	St. Louis County
SC 6691	East Metro
SC 6692	West Metro
SC 6693	MN Musky Guide

### WISCONSIN GUIDES

SC 7001	NW WI - Northern
SC 7002	NW WI - Southern

CALL FOR INFORMATION ON OTHER STATES.



## Public Hunting Areas Map

Dealer Cost: \$2.50 Retail Price: \$4.95

Easy-to read color map unfolds to show all public lands open for hunting including state wildlife management areas and federal waterfowl production management areas and more. Each site is also listed on the back side with specific township and range and access information plus phone & addresses for government offices.


97001 Minnesota 97002 Wisconsin

## ReelBottom Maps

Waterproof, Folded, 1 Foot Increment Depth Maps

Dealer Cost \$10.50 Retail Price: \$15.95

RBGU	Gull Lake
RBML1	Mille Lacs NW Map 1
RBML2	Mille Lacs NE Map 2
RBML3	Mille Lacs SW Map 3
RBMT1	Minnetonka West Half Map 1



## King Tutt's Maps

Waterproof, Folding GPS Maps

	Dealer Cost	Retail Price
KTML - Mille Lacs - Walleye Whiffer	\$10.50	\$15.95
KTLL - Leech Lake Locator	\$6.50	\$10.95

## All Outdoor Atlas

Dealer Cost: \$18.00

Retail Price: \$29.95

SC 6801	Northeast Minnesota
SC 6802	Central & NW Minnesota
SC 6803	Southern Minnesota



CALL FOR INFORMATION ON OTHER STATES.

## Welcome Mat

- Limited Quantities -

WISCONSIN	MINNESOTA
Clear - Vilas Co..	Gull - Cass Co.
Devils - Sauk Co.	
Geneva - Walworth Co.	
Lake Wisconsin - Columbia Co.	
Mendota - Dane Co.	
Winnebago - Winnebago Co.	



### Expanded Double-Sided Maps

23 X 35 Double-Sided Folded Waterproof Maps  
 Dealer Cost: \$10.50 Retail Price: \$15.95



#### MINNESOTA

Cass Co.	PRX 251*	Gull
Chisago Co.	PRX 403	Chisago Area Lakes
Crow Wing Co.	PRX 418	Whitefish Chain
Douglas Co.	PRX 470*	Le Homme Dieux Chain/Lake Ida
Hennepin Co.	PRX 044	Minnnetonka
Kandiyohi Co./Pope Co.	PRX 402	Green/Minnewaska
Ottertail Co.	PRX 248	Ottertail
	PRX 405*	Rush/West Battle
Washington Co.	PRX 406	Big Marine/Forest

\* ALSO AVAILABLE UNFOLDED

#### WISCONSIN

Adams Co.	PRX 407	Castle Rock/ Pettenwell
Dane Co.	PRX 408	Mendota/Monona
Oneida Co.	PRX 042	Tomahawk/Minoqua
Vilas Co.	PRX 409	Lac Vieux Desert/Twin
Winnebago Co.	PRX 024	Winnebago Chain
<b>MICHIGAN</b>		
Benzie Co.	PRX 419	Crystal/Platt
Cheboygan Co.	PRX 420	Burt/Mullet
Grand Trav. Co.	PRX 421	Duck/Green
Roscommon Co.	PRX 410	Houghton/Higgins
Muskegon Co.	PRX 411	Muskegon/Bear/White

## Lakemaster Pro Map Series

### Regular Single-Sided Maps

12 X 18 Folded Waterproof maps  
 Dealer Cost: \$5.00 Retail Price: \$9.95

#### MINNESOTA

Crow Wing Co.	PRO 202	Edward
Douglas Co.	PRO 239	Ida
	PRO 053	Mary
Hubbard Co.	PRO 452	Plantagenet
Itasca Co.	PRO 450	Jessi
Morrison Co.	PRO 003	Shamineau
Stearns/Todd Co.	PRO 443	Big Birch
	PRO 451	Little Birch
	PRO 210	Big Watab
Todd Co.	PRO 445	Big Swan
Washington Co.	PRO 444	Big Carnelian
	PRO 447	De Montreville
	PRO 449	Elmo
Wright Co.	PRO 246	Cedar
	PRO 237	Sugar
	PRO 448	Sylvia

#### WISCONSIN

Burnett Co.	PRO 026	Big McKenzie
	PRO 038	Webb
	PRO 039	Yellow
Dane Co.	PRO 022	Kegonsa
	PRO 012	Waubesa
Oneida Co.	PRO 453	Pelican
	PRO 454	Thunder
Sawyer Co.	PRO 021	Grindstone
Vilas Co.	PRO 016	Big St. Germain
	PRO 017	Crawling Stone
	PRO 019	Fence
	PRO 018	Flambeau/ Interlachen
	PRO 020	Pokagama
Waukesha Co.	PRO 029	Lac La Belle
	PRO 031	Nagawicka
	PRO 014	Okauchee
	PRO 010	Pewaukee
Washington Co.	PRO 025	Big Cedar

## Rand McNally

PRODUCT	TITLE	DEALER COST	RETAIL PRICE
RM_USA_AT	2023 Road Atlas	\$11.99	\$19.99
RM_US_EASY_AT	2023 Large Scale Road Atlas	\$14.99	\$24.99
RM_USA_NPG_AT	2023 Atlas & Park Guide	\$17.99	\$29.99
RM_USA_TRIP_AT	2023 Midsize Road Atlas	\$7.79	\$12.99
RM_USA_TRIP_ETR	2023 Easyfinder Atlas	\$8.99	\$14.99
RM_KIDS_AWTY	Travel Book for Kids	\$4.19	\$6.99
RM_KIDS_BACKSEAT	3 in 1 Kids' Activity Book	\$5.99	\$9.99
RM_EASY_MN	Minnesota Road Map	\$4.79	\$7.99
RM_EASY_WI	Wisconsin Road Map	\$4.79	\$7.99
RM_EASY_IA	Iowa Folded Map	\$4.79	\$7.99
RM_EASY_ND_SD	North & South Dakota Map	\$4.79	\$7.99
RM_EF_MN	Minnesota Folded Map	\$5.99	\$9.99
RM_EF_WI	Wisconsin Folded Map	\$5.99	\$9.99
RM_EF_IA	Iowa Folded Map	\$5.99	\$9.99
RM_MSP	Minneapolis & St. Paul Map	\$5.39	\$8.99
RM_EASY_USA_CENT	Central U.S. Map	\$4.79	\$7.99
RM_DES_MOINES	Des Moines & Ames Map	\$4.19	\$6.99
RM_MILWAUKEE	Milwaukee Street Map	\$4.19	\$6.99

CALL FOR INFORMATION ON OTHER STATES.

## National Geographic Maps

PRODUCT	TITLE	DEALER COST	RETAIL PRICE
NG_USA_ADV_AT	Road Atlas: Adventure Edition	\$14.97	\$24.95
TI_VOYAGEURS	Voyageurs National Park	\$8.97	\$14.95
TI_VOYAGEURS_P	Voyageurs Paddling Routes	\$7.17	\$11.95
TI_BOUNDARY_E	Boundary Water East Trails	\$8.97	\$14.95
TI_BOUNDARY_W	Boundary Waters: Superior	\$8.97	\$14.95
TI_BOUNDARY_PK	Boundary Waters: Map Pack	\$14.97	\$24.95
TI_NP_VOYAGEURS	Voyageurs Map Bundles	\$13.17	\$21.95

CALL FOR INFORMATION ON OTHER MAPS

## 23" x 35" Laminated Maps

#### Minnesota

Bemidji  
 Big Marine/Forest  
 Chisago Lakes  
 Gull  
 LeHomme Dieux  
 West Battle/Rush

#### Wisconsin

Castle Rock  
 Chippewa Flowage  
 Lac Vieux Desert  
 Mendota/Monona  
 Minoqua/Tomahawk

#### Michigan

Crystal/Platte  
 Burt/Mullet  
 Duck/Green  
 Muskegon/Bear/White  
ReelBottom  
 Gull  
 Minnetonka -  
 East or West  
 White Bear





## Where to Catch 'em Fishing Maps

Paper folding maps with lake depths and helpful fishing hints.

Dealer Cost: \$2.10 Retail Price: \$3.95

PRODUCT DESCRIPTION

### MINNESOTA

W101	Alexander, Fishtrap, Shamineau, Crookneck
W102	Bemidji, Irving, Julia, Marquette, Movil, Plantagenette, Turtle
W103	Big Sandy, Aitkin, Minnewawa, Horsehoe, Rat, Round, Sandy River Flowage
W132	Brainerd Area, North Long, Clark, Upper/Middle/Lower Cullen, Hubert, Ossawinnamakee, Round, Sibley, Sylvan, East + West Twin
W104	Burntside/Shagawa
W106	Cass, Andrusia, Pike Bay, Kitchi, Big Wolf, Buck, Little Wolf
W108	Clearwater, Sugar, Cedar, Pleasant, John, Sylvia, + more
W109	Crane-Pelican Elephant, East Namakan, Sand Point
W110	Detroit Lakes, Height of Land, Ice Cracking, Round, Many Point, Shell, Cotton, Island, Melissa, Sallie
W111	Emily, Thunder, George, Washburn, Roosevelt, Lawrence, Ruth, Mary, East + West Rabbit, Clinker, Carlson
W112	Fairmont Chain
W113	Farm Island, Bay, Cedar, Serpent
W115	Green, Diamond, Nest, Florida, Long, Eagle + more
W116	Gull, Gull Chain, Upper Gull, Margaret, Bass, Spider, Roy, Nisswa, Fawn, Edna
W117	Horseshoe Chain, Pearl, Eden, Big, Big Fish
W119	Kabetogama, West Half of Namakan
W120	Koronis, Norway, Games, Andrew, Rice, Long
W121	Lac Qui Parle
W122	Lake of the Woods
W124	Le Homme Dieu, Carlos, Darling, Geneva, Victoria
W127	Mille Lacs
W128	Miltona, Ida, Mary
W130	Minnetonka + Surrounding Lakes
W131	Minnewaska, Pelican, Reno, Amelia, Villiard, Levin
W133	Osakis
W134	Ottertail, Blanche, Walker, East Lost, Deer, Rush
W135	Pelican, Edward, Upper + Lower Mission
W151	Pomme De Terre, Ashby Area Lakes
W137	Rainy Lake
W140	Sturgeon, Pokegama, Cross, Bass, Big Pine, Eleven, Grindstone, Island, Oak, Sand, Upper Pine
W190	Ten Mile, Birch, Bass, Pleasant, Webb, Stoney
W141	Traverse, Big Stone
W142	Vermilion, Trout
W143	Waconia
W144	Washington, Stella, Jennie, Belle, Collinwood, Minne Belle, Erie
W146	White Iron Chain
W147	White Fish Chain, 14 Lakes
W148	Winnibigoshish, Little Winnie, Ball Club, Cut Foot Sioux, Six Mile, Portage, Bowstring, Sand
W149	Woman, Blackwater, Girl, Little Boy, Long, Mule, Wabedo

### MISSISSIPPI RIVER

W152	St. Cloud to Anoka
W153	Coon Rapids to Red Wing
W158	Lake Pepin
W154	LaCrosse to Wabasha

### DAKOTAS

W182	Oahe - Pierre Area
W183	Lake Sharpe/Francis Case

## MAD MAPS

Dealer Cost: \$8.97

Retail Price: \$14.95

PRODUCT	TITLE
MADM_RT_MN_IA_20	Scenic Road Trips of MN & IA
MADM_RT_WI_MI_20	Scenic Road Trips of WI & MI

## DeLorme Atlas

Dealer Cost: \$15.50 Retail Price: \$24.95  
DELMN - Minnesota DELWI - Wisconsin

Dealer Cost: \$18.50 Retail Price: \$29.95  
DELIA - Iowa DELSD - South Dakota  
DELND - North Dakota CALL FOR INFORMATION ON OTHER STATES.



## Fisher Maps

Dealer Cost: \$6.00 Retail Price: \$10.00

F-1	West Vermillion, Vermillion	F-21	Arrowhead, Sandstone, West
F-2	Bear Head Park, Eagle's Nest, East Vermillion Lakes	F-22	Sandpoint, Namakan Lakes
F-3	Birch, White Iron, Gabbro Lakes	F-23	Lac La Croix North
F-4	One, Two, Three, Four, Bald Eagle, Insula Lakes	F-24	Sturgeon, Poohbah Lakes, Maligne River
F-5	Perent, Kawishiwi, Sawbill Lakes	F-25	Kawnipi, Russell Lakes
F-6	Smoke, Flame, South Temperance, Brule Lakes	F-26	McKenzie, Powell Lakes
F-7	South Gunflint Trail, Two Island, Devil Track Lakes	F-27	Plummes, Titmarsh Lakes
F-8	Vermilion, Trout Lake, Vermilion River, Bootleg	F-28	Beaverhouse, Cirrus, Quetico Lakes
F-9	Cummings, Big Moose, Fourn town Lakes	F-29	Jean, Batchewaung, West Pickerel Lakes
F-10	Basswood, Fall, Moose Lakes	F-30	East Pickerel, French, Cash Lakes
F-11	Snowbank, Knife, Kekekabic Lakes	E-1	Crane, Sand Point, Namakan
F-12	Little Saganaga, Tuscarora, Temperance Lakes	E-2	Lac La Croix
F-13	Gunflint, Bearskin Lakes	E-3	Basswood, Knife, Moose
F-14	Clearwater, Greenwood, Fowl	E-4	Saganaga, Seagull
F-15	Crane, Echo, Loon Lakes	E-5	Brule, Alice, Sawbill
F-16	Loon, Lac La Croix, Nina Moose Lakes	E-11	Rainy Lake Boaters Map
F-17	Crooked, Darcy, Sarah Lakes	E-13	East Lake Vermilion Hydro
F-18	Kahshahpiwi, Agnes, This/That Man Lakes	E-14	West Lake Vermilion Hydro
F-19	Saganaga, Seagull Lakes	E-15	MN-Canadian Wilderness
F-20	Northern Lite, Canthook, Icarus Lakes	E-17	Kabetogama Lake Hydro
		E-18	Leech Lake Hydro
		E-19	Winchell, Arrow, Fowl Lakes
		E-20	Namakan Lake Hydro
		E-21	Lake Winnibigoshish Hydro
		E-22	Lake of the Woods
		E-23	Saganaga Lake
		E-24	Black Bay, Rainy Lake
		E-25	Lac La Croix Hydro
		E-26	Lake of the Woods (South)

Dealer Cost: \$4.20

Retail Price: \$7.00

108	Crooked, Agnes	114	Gunflint Trail
112	Burntside, Basswood	115	Fowls, Pigeon River
113	Moose, Knife, Insula	E-16	Trout Lake Hydro

Dealer Cost: \$4.80

Retail Price: \$8.00

E-8	Seagull Lake Hydro	R-6	Western Canoe Country
E-12	Pelican Lake	C-1	Voyageur Highway Map

Dealer Cost: \$3.00

Retail Price: \$5.00

R-3	Orr Lake Region	R-5	Gunflint Trail Area Map
R-4	Ely Area Map		

		Dealer Cost	Retail Price
B-1	Superior-Quetico Map Book	\$15.00	\$25.00
B-6	BWCA Guide Book	\$9.60	\$16.00
B-8	Canoe Guide to Indian Head Rivers	\$8.40	\$14.00
B-9	Quetico Park Guide	\$10.80	\$18.00



2838 Vicksburg Lane North  
Plymouth, MN 55447

LAKEMAPS is a brand of East View Map Link. [www.evmaplink.com](http://www.evmaplink.com)

East View Map Link is America's largest wholesale map distributor for resellers, offering access to products from hundreds of premier publishers and government agencies around the world. We stock tens of thousands of unique products and make hundreds of thousands more titles available on demand, including topographic maps, nautical and aeronautical charts, hiking, biking and fishing maps, and more.

**Send Your Order In Now!**

Phone 507-332-8484  
or Fax 1-800-800-3939  
[lakemaps@eastview.com](mailto:lakemaps@eastview.com)  
OR MAIL YOUR ORDER TO:



2838 Vicksburg Lane North  
Plymouth, MN 55447

NAME \_\_\_\_\_

ADDRESS \_\_\_\_\_

CITY \_\_\_\_\_ STATE \_\_\_\_\_ ZIP \_\_\_\_\_

PHONE# \_\_\_\_\_

Qty.	Stock # or Product	Product/Lake Name/Title	County	State	Price

TERMS: Orders are net 30 days except for C.O.D accounts. Accounts with delinquent history will be C.O.D. only.  
SHIPPING CHARGES: \$8.00 MINIMUM shipping & handling per order. C.O.D. Accounts, add an additional \$13.00  
PAST DUE: Past due accounts are charged a 2% per month late fee or \$5.00 whichever is greater. Accounts with 60 days past due history become C.O.D. accounts.

Sub Total	
Shipping	
<b>TOTAL</b>	